

Along streams, up hills, between trees.  
Follow The Outdoor City Run Routes and  
explore the greenest city on foot.

# THE OUTDOOR CITY RUN ROUTES



## Graves Park – A run with a view in the city's biggest park

Provided by:



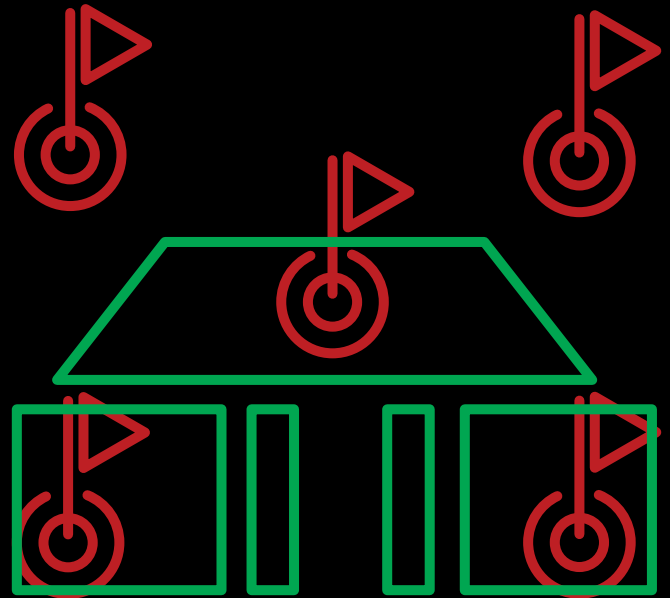
Supported by:



For more information on this and other  
running routes:

[www.theoutdoorcity.co.uk](http://www.theoutdoorcity.co.uk)

#findyourpace



The largest park in Sheffield, Graves is a brilliant mix of open parkland, natural and semi-natural woodlands, with an animal farm to boot.

Starting at the pavilion on Cobnar Road, the shorter green route follows mainly tarmac paths, with some gravelled sections. Pace yourself for the occasional gradual climbs, look out over the lakes, and take a breather in the lovely Rose Garden Cafe.


The 4km blue route goes in the opposite direction to the 2.5km route, covering undulating, varied terrain – watch out for mud on the unsurfaced tracks. Enjoy the mix of running in both woodland and parkland, as well as the amazing views out towards the Peak District.



## DISTANCE



## DIFFICULTY



## TERRAIN

Mostly tarmac on the shorter route, varied terrain with unsurfaced tracks on the longer route

## FACILITIES

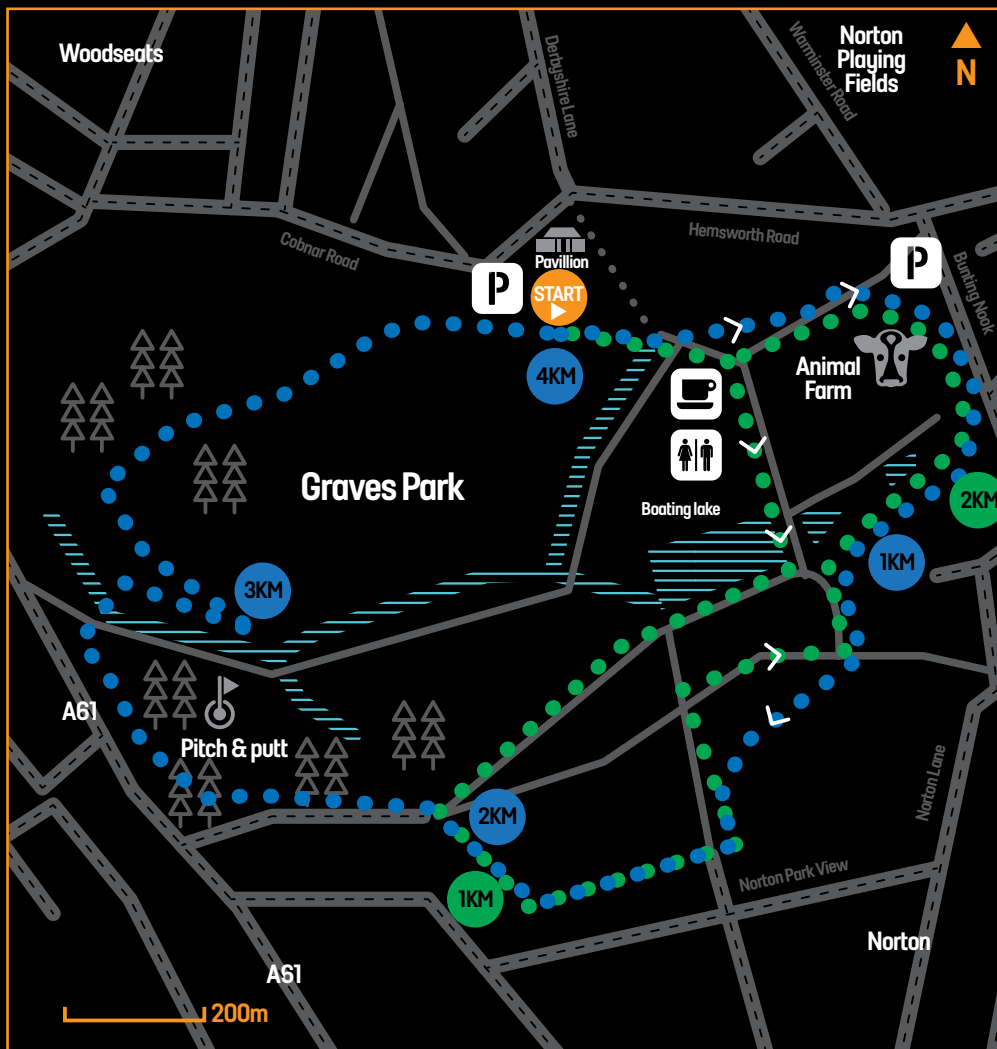


## LOCATION

S8 8QA

## GPX LINK

[http://gb.mapometer.com/running/route\\_4234711.html](http://gb.mapometer.com/running/route_4234711.html)



### FIND YOUR PACE IN THE OUTDOOR CITY

There are currently seven run routes signposted and mapped Explore Sheffield by seeking The Outdoor City Run Routes we've marked in parks and woodland across the city. We've colour coded them so that whatever your pace you can choose trails that suit **Easy**, **Medium**, **Hard** and **Challenging**. You'll soon find that every route gives you a different experience whether you choose to walk or run – it's all about finding your pace.

- Bradfield to Damflask** 5KM 10KM
- Concord & Woolley Wood** 2.5KM 4KM
- Ecclesall Wood** 4KM
- Graves Park** 2.5KM 4KM
- Lowfield** 3.5KM
- Manor Fields Park** 1.5KM
- The Ponderosa & Crookes Valley** 1KM 3KM

